

	#	Posted Time	Location Name	POC	Status	Notes
Sat	Start		<b>LaFayette HighSchool</b> 5178 Round Pond Rd, LaFayette, GA 30728 GPS: 34.7175074, -85.263608		Confirmed	
Sunday May 31	1	Mile 14.7 7:00AM 10:00AM	<a href="#">Armuchee Valley Community Center</a> 11471 GA-136 LaFayette, GA 30728 GPS Coordinates: 34.679215, -85.127307	(706) 397-2921 <a href="mailto:hughesbarb@icloud.com">hughesbarb@icloud.com</a>	Confirmed	Bathrooms on site, host will confirm water source.
	2	Mile 23.2 8:00AM 11:00AM	<a href="#">Johns Mtn WMA Check-in Station</a> 9 Lake Marvin Rd NE, Armuchee, GA 30105 34.578353, -85.089397	David Gregory <a href="mailto:david.gregory@dnr.ga.gov">david.gregory@dnr.ga.gov</a> 557.3350 - biologist <a href="mailto:emily.rapach@dnr.ga.gov">emily.rapach@dnr.ga.gov</a>	Confirmed	Johns Mountain Wildlife Management Area Check Station <b>Special Use Permit Required</b> emailed 043026
	3	Mile 37.9 9:00AM 1:00PM	<a href="#">LCCL Strawberry Farm</a> 3743 Old Dalton Rd NE, Rome, GA 30165 GPS Coordinates: 34.389406, -85.116666	Cindy and Lance (706) 295-2587 <a href="mailto:lccl@comcast.net">lccl@comcast.net</a> 706 295 2587	Confirmed	vm and email 04/30/26
Sun	Start/ Finish		<b>Rome Georgia</b> Forum River Center 301 Tribune St, Rome, GA 30161		Confirmed	
Monday June 1	1	Mile 7.1 7:00AM 10:00AM	<a href="#">Lock and Dam Rec Area</a> 181 Lock and Dam Road, Rome, GA 30161 GPS Coordinates: 34.200166, -85.258017	Tyler Stanson 762-235-4089 Tammy at Parks and Rec 706-252-6427	Confirmed	Tammy Bryant Parks and Rec sending rental agreement for half day pavillion rental. Has water and 2 BR, may need to supplement with portopotties
	2	Mile 16.7/28.0 8:00AM 1:00PM	<a href="#">Brushy Branch Campground / RV park entrance</a> 7354 Blacks Bluff Rd SW, Cave Spring, GA 30124 GPS Coordinates: 34.163970, -85.396159	Rickey McLemore 706-266-4052 <a href="mailto:rickeymclemore@yahoo.com">rickeymclemore@yahoo.com</a>	Confirmed	Rickey suggested enter by first right off blacks bluff road to campground which loops around back to blacks bluff. Water spigot available.

Mon	Start/ Finish	<b>Rolater Park</b> 13 Old Cedartown Rd, Cave Spring, GA 30124 GPS Coordinates: 34.106129, -85.335021		Confirmed		
Tuesday June 2	1	<b>10.7 &amp; 52C</b> <b>7:00AM</b> <b>12:00PM</b>	<b><u>Cedartown Welcome Ctr/Silver Comet Trail Head</u></b> 609 S Main St, Cedartown, GA 30125 GPS Coordinates: 34.008781, -85.254613	Ramona Ruark <a href="tel:770-748-2090">770-748-2090</a> <a href="mailto:rruark@downtowncedartown.com">rruark@downtowncedartown.com</a>	Confirmed	See if they are willing to run the rest stop if we provide supplies reached out to Ramona by phone and email for response John Sprayberry will GRITS will help staff
	C	<b>Mile 31.5 C</b> <b>8:00AM</b> <b>11:00AM</b>	<b><u>Bethel Family Worship Church</u></b> 1786 Hebble Hwy, Piedmont, AL 36272 GPS Coordinates: 33.917280, -85.557788	Sherry Donaldson 256.447.6962 <a href="mailto:revsherryd@bellsouth.net">revsherryd@bellsouth.net</a>	Confirmed	256.239.3693 email and voice mail left
	2	<b>20.3 &amp; 62.1C</b> <b>9:00AM</b> <b>2:00PM</b>	<b><u>Mt View Community Center / Haralson County Fire #3</u></b> 74 Mt View-Club House Rd, Buchanan, GA 30113 GPS Coordinates: 33.901952, -85.177336	Assistant Chief Ryan Dobbs 678-832-9052	Confirmed	New chief, has no objections Spoke to Chief Ryan Dobbs who confirmed the date and will have grass cut prior to our arrival; he put on event calendar
	3	<b>36.4 &amp; 78C</b> <b>9:00AM</b> <b>3:00PM</b>	<b><u>Temple Pavilion and Gymnasium</u></b> 240 Rome St, Temple, GA 30179 GPS Coordinates: 33.743405, -85.03158	Ingrid McKinley 770-562-3848 <a href="mailto:imckinley@templega.us">imckinley@templega.us</a>	confirmed	No Portalets needed Emailed and left voice mail <b>M, T, Th 8a - 5p</b>
	4	<b>48.3 &amp; 90</b> <b>10:00AM</b> <b>4:00PM</b>	<b><u>Hobbs Farm Park</u></b> Approx: 1150 Rome St, Carrollton, GA 30117 GPS: Coordinates: 33.5984749, -85.073385	Erica Studdard 770-830-2000 <a href="mailto:estuddard@carrollton-ga.gov">estuddard@carrollton-ga.gov</a>	confirmed	Confirm we don't need restrooms
Tue	Start/ Finish	<b>Carrollton High School</b> 201 Trojan Dr, Carrollton, GA 30117 GPS Coordinates: 33.562606, -85.080541		Confirmed		
Wed	1	<b>Mile 8.6</b> <b>7:00AM</b> <b>1:00PM</b>	<b>Hobbs Farm Park</b> Approx: 1150 Rome St, Carrollton, GA 30117 GPS: Coordinates: 33.5984749, -85.073385	Erica Studdard 770-830-2000 <a href="mailto:estuddard@carrollton-ga.gov">estuddard@carrollton-ga.gov</a>	confirmed	
Wed	Start/ Finish	<b>Carrollton High School</b> 201 Trojan Dr, Carrollton, GA 30117 GPS Coordinates: 33.562606, -85.080541		Confirmed		
Thursday June 4	1	<b>Mile 13.9</b> <b>7:00AM</b> <b>10:00AM</b>	<b><u>Little Vine Vineyards &amp; Winery</u></b> 665 N Hulett Rd, Villa Rica, GA 30180 GPS Coordinates: 33.62526, -84.919675	17708514454 <a href="https://www.littlevinevineyards.com/sbculver@littlevinevineyards.com">https://www.littlevinevineyards.com/sbculver@littlevinevineyards.com</a>	Confirmed	confirmed 050426 by phone follow-up email 4/24\26
	2	<b>Mile 35.3</b> <b>8:00AM</b> <b>11:00AM</b>	<b><u>Deer Creek Farm</u></b> 11750 Hutchenson Ferry Road, Chattahoochee Hills, GA GPS Coordinates: 33.527441, -84.775436	Joe and Merlon 678-571-6843 <a href="mailto:hello@deercreekfarmga.com">hello@deercreekfarmga.com</a>	Confirmed	Set up under shade right off Hutchenson Ferry in their drive Ms. Merlon and Mr. Joe confirmed 050526
	3	<b>Mile 46.5</b> <b>10:00AM</b> <b>3:00PM</b>	<b><u>Fairburn Safety Training Center</u></b> 8563 Bohannon Rd, Fairburn, GA 30213 GPS Coordinates: 33.522882, -84.588029	corobinson@fairburn.com 770.312.8292 gsapp@faiburn.com 404.308.1717	Confirmed	Setup anywhere past bays - Could Setup in Bays

	Start/ Finish	<b>Trillith</b> 125 Shepperton Wy, Fayetteville, GA 30214			
Friday June 5	1	<b>Mile 16</b> <b>7:00AM</b> <b>10:00AM</b> Stone Lodge Senoia APPROX: 300 Howard Rd, Senoia, GA 30276 GPS Coordinates: 33.299217, -84.56310	Rob Parker - Interim City Manager 770.617.1796 rparker@senoia.gov 770.527.3744 mgrover@senoia.com	Confirmed	EM maurice and stephanie for confirmation 04/23/26
	2	<b>Mile 35.5</b> <b>8:00AM</b> <b>11:00AM</b> Luthersville City Park Pavillion 9 E Oak St, Luthersville, GA 30251 GPS Coordinates: 33.2100743, -84.743831	Gay Harris 770.927.6885 cityclerk@luthersville.gov	Confirmed	Gay Sent Permit
	3	<b>Mile 47.6</b> <b>9:00AM</b> <b>3:00PM</b> Karvelas Pizza Co. Hogansville 104 Commerce St, Hogansville, GA 30230 GPS Coordinates: 33.17364915, -84.91319138	Alan Ringel 678.665.1857 alanr@kravelaspizzaco.com	Confirmed	Water behind fence on side of building by sink Portalets in lot beside Kravelas
	Start/ Finish	<b>LaGrange High School</b> 516 N Greenwood St #2204, LaGrange, GA 30240 GPS Coordinates: 33.046557, -85.035155		Confirmed	
Saturday June 6	1	<b>Mile 11</b> <b>7:00AM</b> <b>10:00AM</b> Big Springs United Methodist Church 2422 Lower Big Springs Road, LaGrange, GA 30241 GPS Coordinates: 32.992198, -84.91632	ronnhill7@gmail.com 706-977-4787	Confirmed	vm for Roy 04/22/26
	2	<b>Mile 22</b> <b>8:00AM</b> <b>11:00AM</b> Chipley Cycle 113 Broad Street, Pine Mountain, GA 31822 GPS Coordinates: 32.866050, -84.854242	John Hiers - 706-237-8001	Confirmed	Supplemental portopotties necessary
	3	<b>Mile 31.0</b> <b>8:00AM</b> <b>11:00AM</b> Hamilton Square Park 154 N College St, Hamilton, GA 31811 GPS Coordinates: 32.7583540, -84.875445	Sheila Colley - City Hall (706) 628-5321	Confirmed	City Manager confirmed by phone 04/23/26
	4	<b>Mile 47.6</b> <b>10:00AM</b> <b>2:00PM</b> Mount Gilead AME Church 8444 Fortson Rd, Fortson, GA 31808 GPS Coordinates: 32.5722592, -84.949047	Lula Jones (706) 604-4146 Lmjones024.lj@gmail.com	Confirmed	Water Spigot on backside of the church
	Finish	<b>Woodruff Riverfront Park</b> 1000 Bay Ave, Columbus, GA 31901 GPS Coordinates: 32.464776, -84.996264		Confirmed	

LAFAYETTE HIGH SCHOOL - SATURDAY MAY 30  
5178 ROUND POND RD, LAFAYETTE, GA 30728  
CAREFUL GOOGLE TAKES YOU TO THE WRONG PLACE



**Sunday May 31 - Rest Stop 1**  
**Armuchee Valley Community Center**  
11471 GA-136 LaFayette, GA 30728

4 Porta-Potties

Barbara - (706) 397-2921  
hughesbarb@icloud.com

Water in back of bldg btw restrooms  
Barbara to unock doors the night prior



**Sunday May 31 - Rest Stop 2**  
**Johns Mtn WMA Check-in Station**  
9 Lake Marvin Rd NE, Armuchee, GA 30105

3 Porta-Potties

706.557.3333 Emily Rapach or David Gregory  
david.gregory@dnr.ga.gov

Water from Yard Hydrant in rear  
Setup Under BRAG Tents in Grass



**Sunday May 31 - Rest Stop 3**  
**LCCL Strawberry Farm**  
3743 Old Dalton Rd NE, Rome, GA 30165

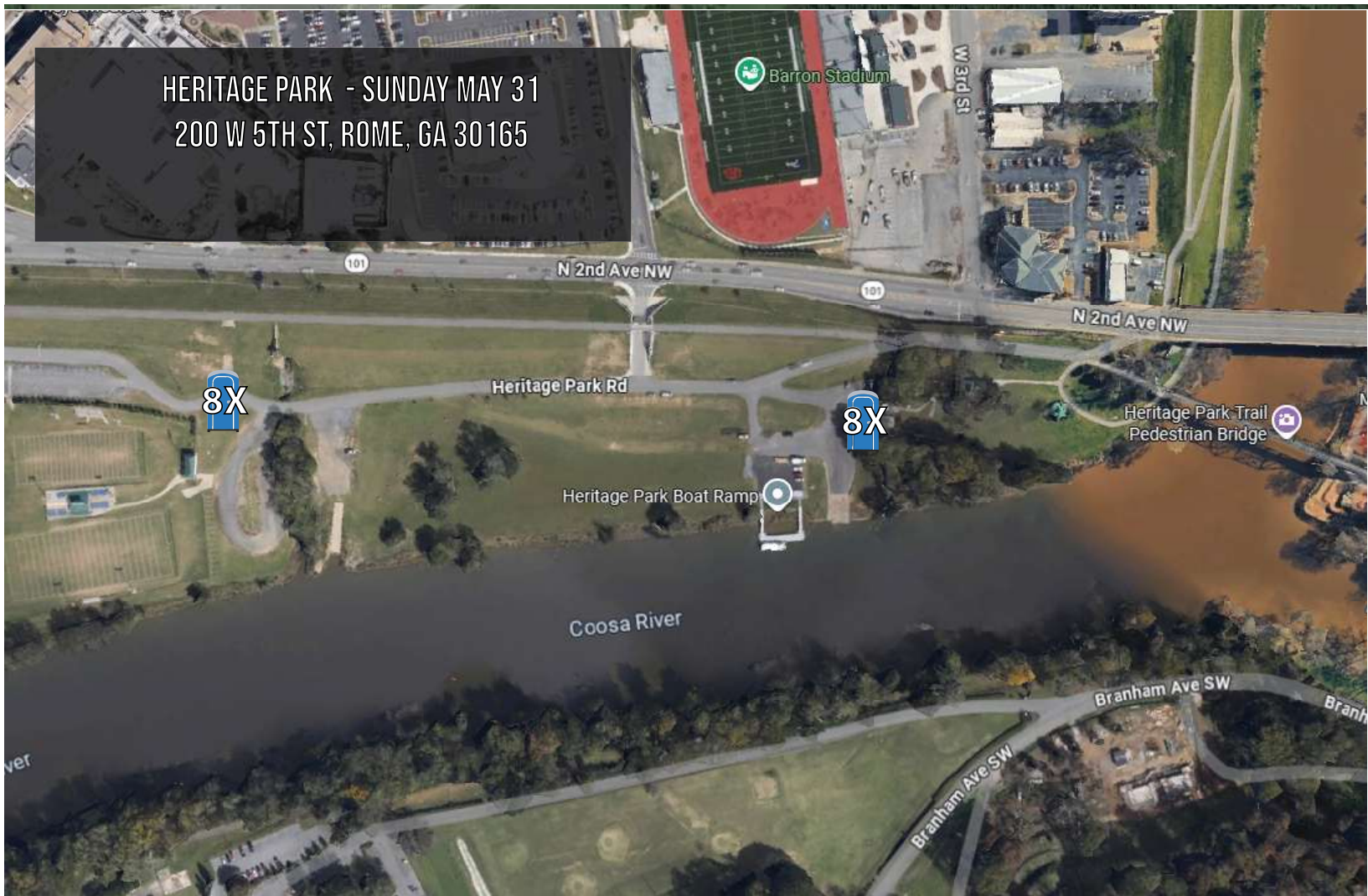
3 of Porta-Potties  
Portapotties in  
fiels south of the  
house

Cindy and Lance (706) 295-2587 lccl@comcast.net

Water hose on the house  
Setup under tree in front of house - Tents needed  
Park Uhaul on right side of House Drive way



HERITAGE PARK - SUNDAY MAY 31  
200 W 5TH ST, ROME, GA 30165



**Monday June 1 - Rest Stop 1**

4 Porta-Potties

**Lock and Dam Rec Area**

181 Lock and Dam Road, Rome, GA 30161

Tyler Stanson 762-235-4089 Tammy at Parks and Rec  
706-252-6427

Water Location Water on main building

Setup under pavillion for food



**Monday June 1 - Rest Stop 2 & 3**

**Brushy Branch Park**

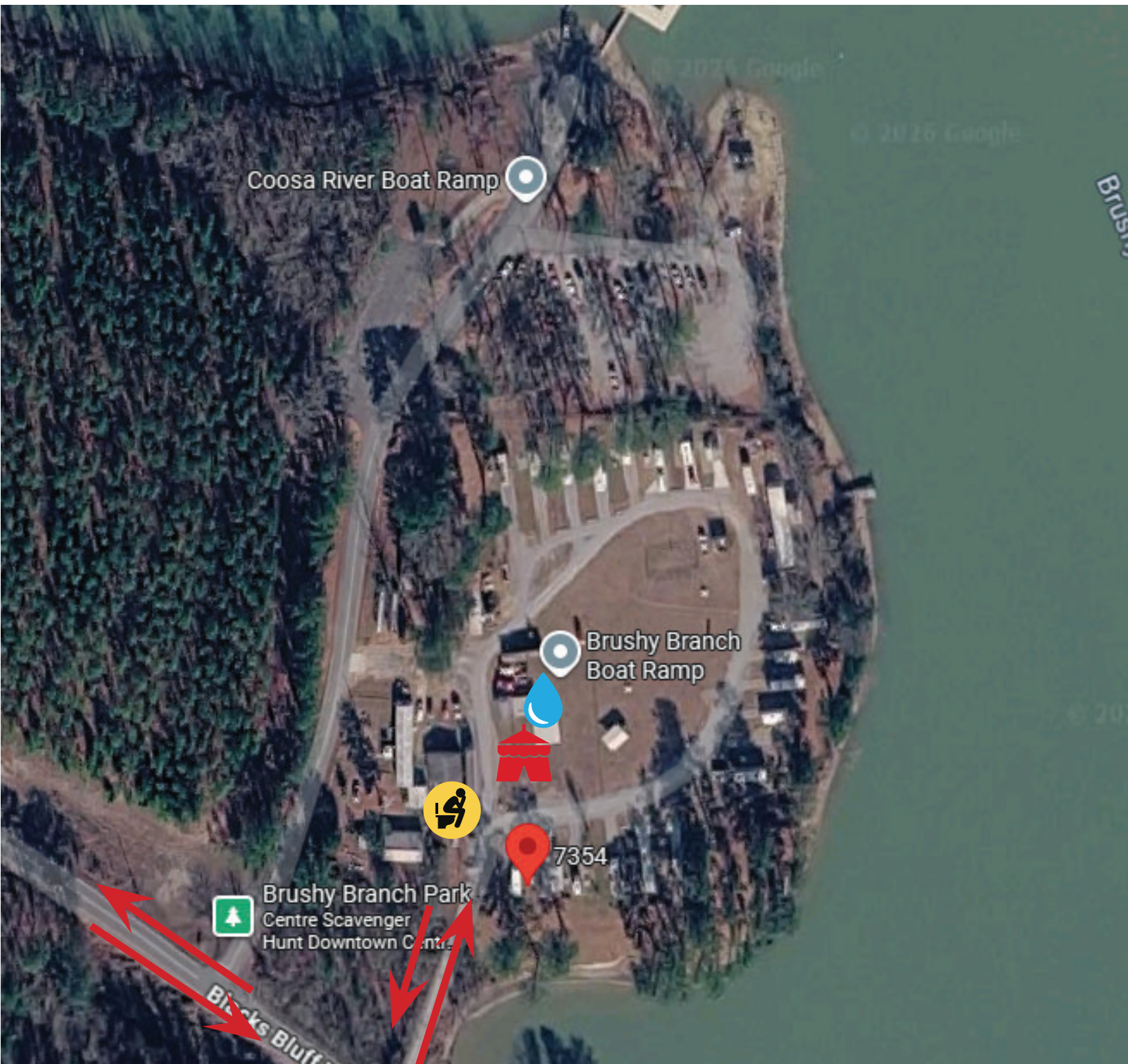
7354 Blacks Bluff Rd SW, Cave Spring, GA 30124

4 of Porta-Potties  
Just past fence on  
left when you pull  
into campground.

Rickey McLemore 706-266-4052

Water hose will be left out. Backside of bldg with Coke  
machine

Setup just before the coke machine bldg



CARROLLTON CITY SCHOOLS  
TUESDAY & WEDNESDAY JUNE 2 & 3  
201 TROJAN DR, CARROLLTON, GA 30117

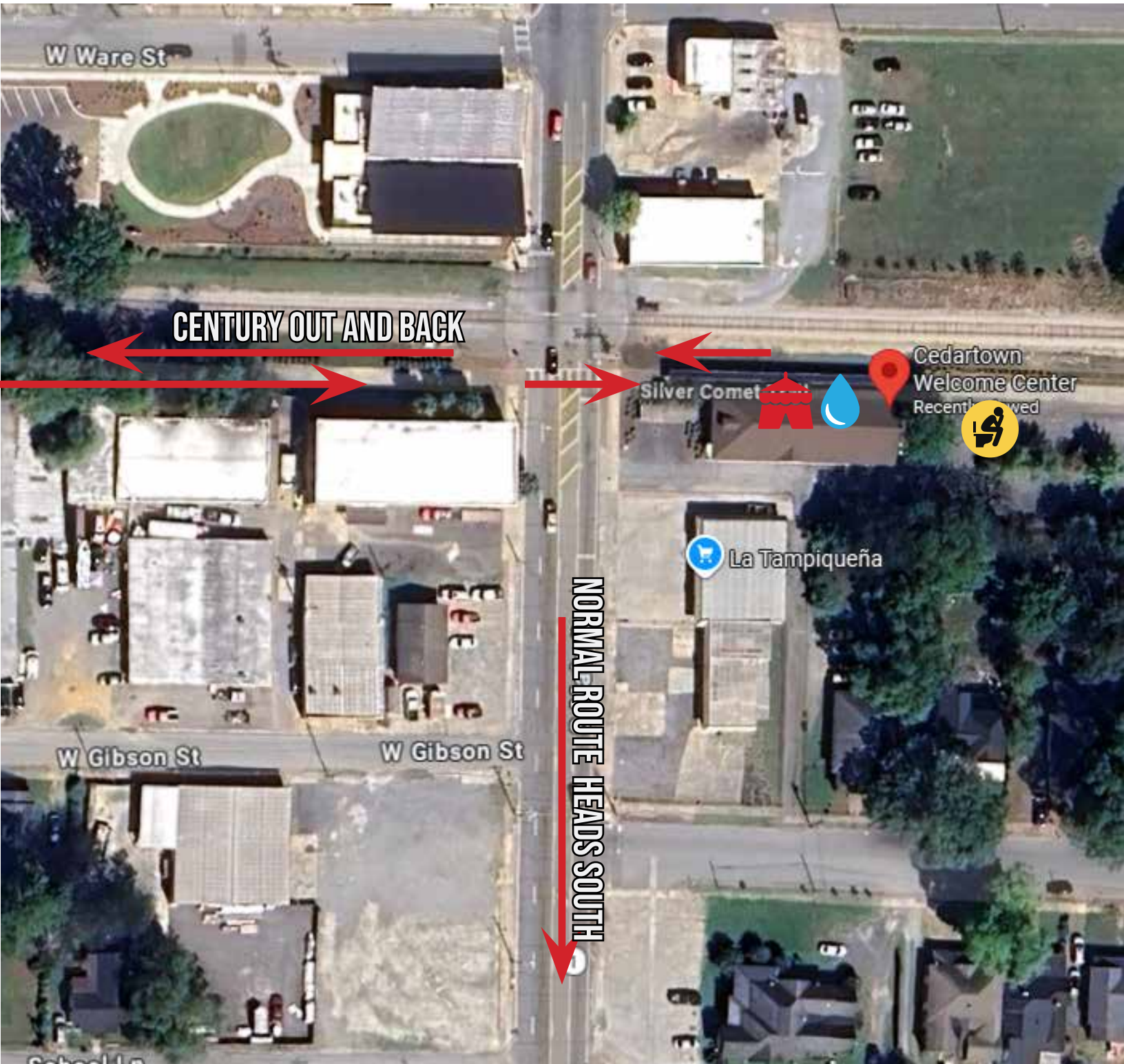


**Tuesday June 2- Rest Stop 1**  
**Cedartown Welcome Ctr/Silver Comet Trail Head**  
609 S Main St, Cedartown, GA 30125

4 of Porta-Potties

Ramona Ruark - 770-748-2090 - rruark@downtowncedartown.com

Water on side of building  
Setup under awning along trail on side of building



**Tuesday June 2- Rest Stop Century**  
**Bethel Family Worship Church**  
1786 Hebble Hwy, Piedmont, AL 36272

1 of Porta-Potties

Sherry Donaldson 256.447.6962 revsherryd@bellsouth.net

Water is at back of church. Need pliers to turn on.  
Setup under shade trees on side of church



**Tuesday June 2 - Rest Stop 2**

**Mt View Community Center / Haralson Cty Fire #3**

74 Mt View-Club House Rd, Buchanan, GA 30113

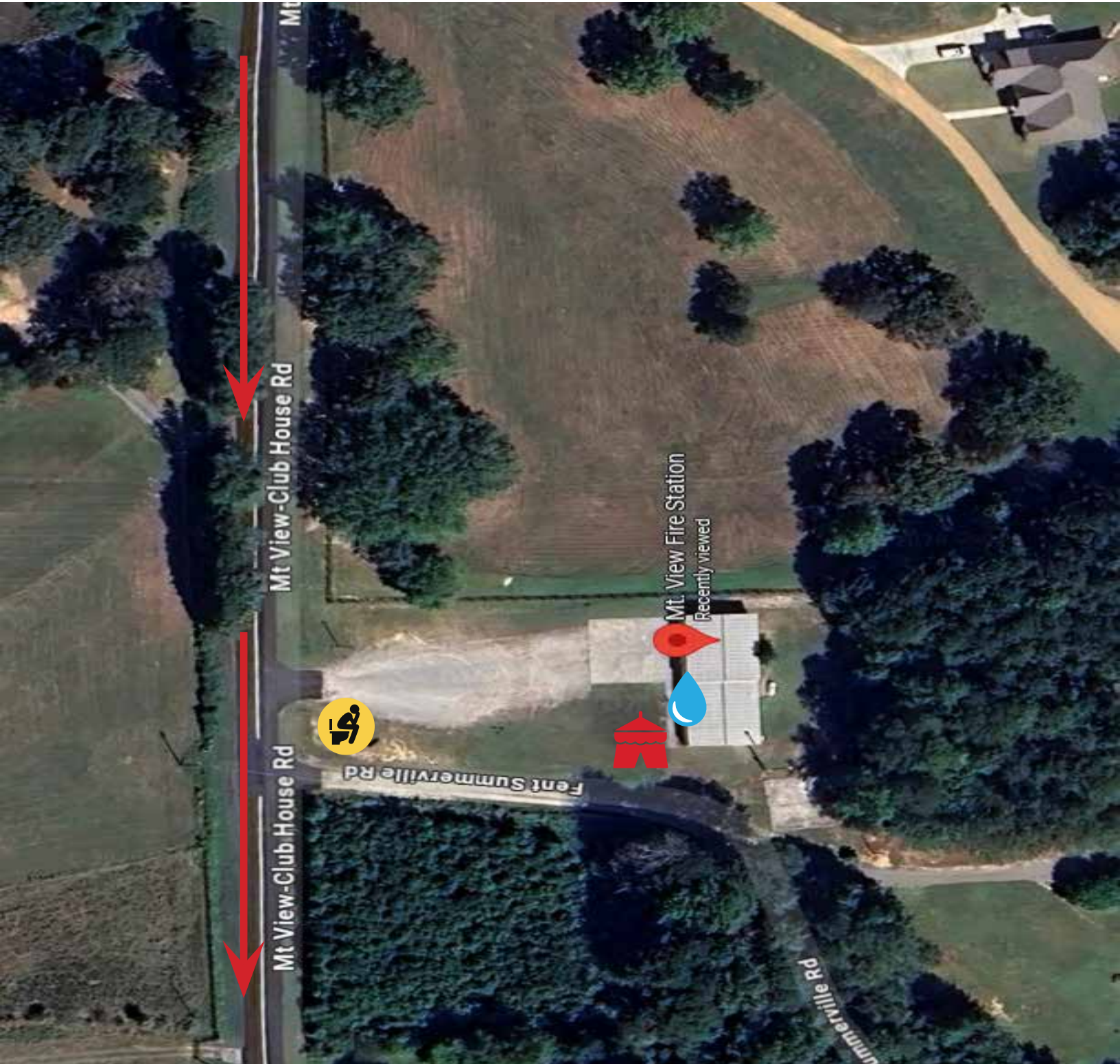
Assistant Chief Ryan Dobbs 678-832-9052

Water Location (Chief will make sure water is available to fill coolers)

Setup Location in Grass to side of Fire Station

3 Porta-Potties

**DO NOT BLOCK  
ENTRANCE OR  
TRUCK EGRESS**



**Tuesday June 2 - Rest Stop 3**  
**Temple Pavilion and Gymnasium**  
240 Rome St, Temple, GA 30179

No Porta-Potties

Ingrid McKinley 770-562-3848 imckinley@templega.us

Water located on Building  
Setup Under Big Pavilion



**Tuesday June 2 - Rest Stop 4**

No Porta-Potties

**Hobbs Farm Park**

Approx: 1150 Rome St, Carrollton, GA 30117

Erica Studdard 770-597.3711 [estuddard@carrollton-ga.gov](mailto:estuddard@carrollton-ga.gov)

Water Location ????

Setup Out of the way of construction



**Wednesday June 3 - Rest Stop 1**

No Porta-Potties

**Hobbs Farm Park**

Approx: 1150 Rome St, Carrollton, GA 30117

Erica Studdard 770-597.3711 [estuddard@carrollton-ga.gov](mailto:estuddard@carrollton-ga.gov)

Water Location ????

Setup Out of the way of construction




**Thursday June 4- Rest Stop 1**  
**Little Vine Vineyards & Winery**  
**665 N Hulett Rd, Villa Rica, GA 30180**

4 Porta-Potties

770.851.4454 [sbculver@littlevinevineyards.com](mailto:sbculver@littlevinevineyards.com)

Water Location On Side of Building  
Setup Out of the way of the front entrance



**Thursday June 4- Rest Stop 2**

3 of Porta-Potties

**Deer Creek Farm**

11750 Hutchenson Ferry Road, Chattahoochee Hills,  
GA

Joe & Merlon 678-571-6843 hello@deercreekfarmga.com

Water Location: On side of Bldg

Setup Under Shade Tree, Need Tent



**Thursday June 4 - Rest Stop 3**  
**Fairburn Safety Training Center**  
8563 Bohannon Rd, Fairburn, GA 30213

3 Porta-Potties

Fire Chief Cornelius Robinson- corobinson@fairburn.  
com 770.312.8292

**DO NOT BLOCK  
ENTRANCE OR  
TRUCK EGRESS**

Water Location ???

Will move Trucks and we can setup in bays





TRILITH TOWN STAGE - JUNE 4  
125 SHEPPERTON WY,  
FAYETTEVILLE, GA 30214

Town Stage at Trilith

5x

8x

ChargePoint Charging Station

Trilith Cinemas  
Trilith LIVE

5x

The Forest School: An Acton Academy

Stage 10

United States

**Friday June 5 - Rest Stop 1**

**Stone Lodge Lawn**

APPROX: 300 Howard Rd, Senoia, GA 30276

4 of Porta-Potties  
setup in parking  
lot to Stone Lodge

Across Asphalt Parking lot

Setup Location on lakeside lawn to Stone Lodge



**Friday June 5 - Rest Stop 2**  
**Luthersville City Park Pavillion**  
9 E Oak St, Luthersville, GA 30251

Gay Harris - 770.927.6885 - [cityclerk@luthersville.gov](mailto:cityclerk@luthersville.gov)

Water Location On other side of Pavillion  
Setup Under Pavillion

3 of Porta-Potties

Setup in Park-  
ing lot in front  
of Pavillion (Not  
in Handicapped  
Spots)




**Friday June 5 - Rest Stop 3**  
**Karvelas Pizza Co. Hogansville**  
104 Commerce St, Hogansville, GA 30230

Alan Ringel 678.665.1857 alanr@kravelaspizzaco.com

3 Porta-Potties

Setup portalets  
in parking lot on  
the side of Pizza  
Place

Water Behind Fence in back of Resturaunt  
Need a long hose  
Setup in Lawn on side of Pizza Place



LAGRANGE HIGH SCHOOL - JUNE 5  
516 N GREENWOOD ST #2204,  
LAGRANGE, GA 30240



**Saturday June 6 - Rest Stop 1**

4 Porta-Potties

**Big Springs United Methodist Church**

2422 Lower Big Springs Road, LaGrange, GA 30241

ronnhill7@gmail.com 706-977-4787

Water Water by Fellowship hall and another faucet in well house

Setup on front lawn. Need Tents



**Saturday June 6 - Rest Stop 2**

**Chipley Cycle**

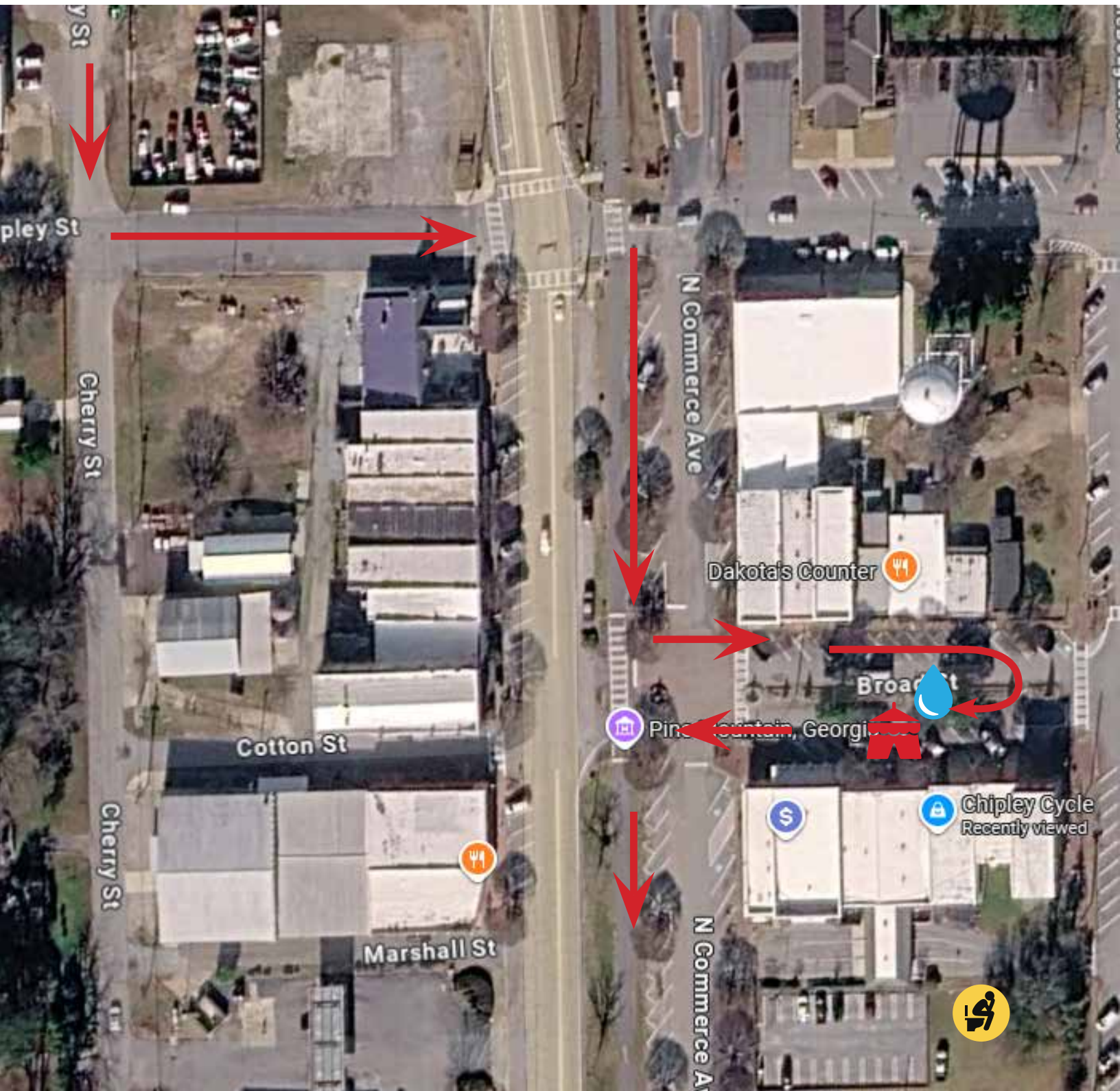
113 Broad Street, Pine Mountain, GA 31822

John Hiers - 706-237-8001

3 Porta-Potties  
Setup near bank  
drive through

Water in island on broad street

Setup on Broad St and Tents needed



**Saturday June 6 - Rest Stop 3**  
**Hamilton Square Park**  
154 N College St, Hamilton, GA 31811

3 Porta-Potties  
Setup in parking  
spaces along park

Sheila Colley - City Hall (706) 628-5321

Water faucet in square  
Setup in square and Tents needed



**Saturday June 6 - Rest Stop 4**

3 Porta-Potties

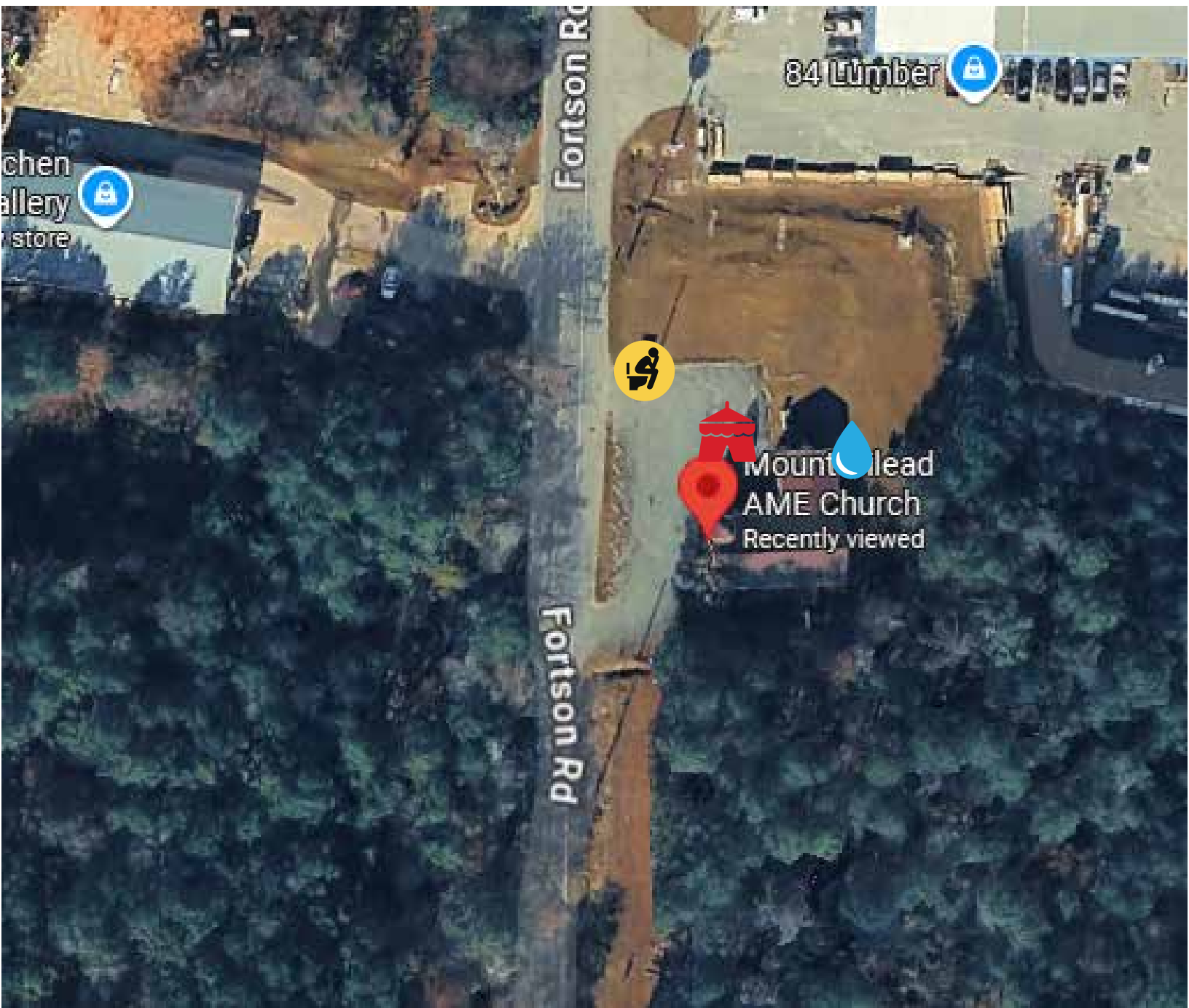
Mount Gilead AME Church

8444 Fortson Rd, Fortson, GA 31808

Lula Jones (706) 604-4146 Lmjones024.lj@gmail.com

Water on side of church

Setup in Church Parking Lot, need Tent



WOODRUFF RIVERFRONT PARK  
1000 BAY AVE. COLUMBUS, GA 31901

